

# Race Across the World!

Where could a journey around the world take us?

## STICKY KNOWLEDGE

Sketch maps are simple drawings of the landscape. They are drawn from birds eye view.

An atlas contains maps of the world and can show many different features such as continents, countries, cities, oceans and rivers.

The Global Goal - Life Below Water means we need to look after our oceans.


The seven continents are: North America, South America, Africa, Australia, Antarctica, Asia, Europe

-The five oceans are: Pacific, Atlantic, Indian, Arctic, Southern and Antarctic.

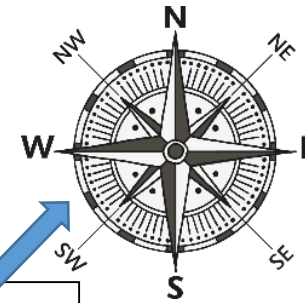
Human features are things made or built by humans.  
  
-Physical features are natural things such as rivers, mountains and grasslands.

## KEY VOCABULARY

country	Each continent has countries within it. They have their own flag and government.
continent	One of Earth's seven main divisions of land
atlas	A book of maps of the world, continents and countries.
Human features	Things that are man-made (made by humans)
Physical features	Things that are natural




This is a Compass:  
North, South, East, West



World map


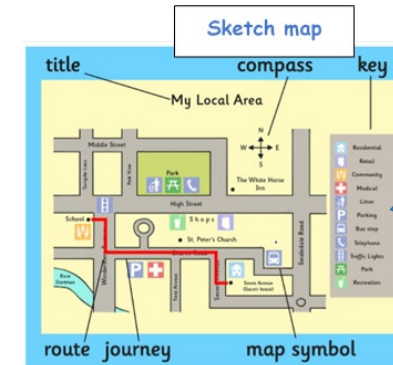
**Key figure:**



**Phileas Fogg**

Phileas was an upper-class Englishman who embarked on a mission to travel the globe in 80 days after making an ambitious bet with his friends.

Fogg became one of the first Americans to travel through Japan!



Atlas